



CHICAGO NEIGHBORHOOD MAP


South-SW 3: Englewood – West Englewood

(from 55th south to 95th, from State west to Western Ave)

This is from the CHICAGO BIKE MAP—a great map for real estate shopping since it show all the “L” and Metra TRAIN STOPS and neighborhood names (as well, of course, as all the good bike routes). To see the whole map online or to order a print copy go to <http://www.cityofchicago.org/Transportation/bikemap>.

Map Key:

-  Existing bike lanes
-  Existing marked shared lanes
-  Recommended bike routes
(Includes locations of proposed lanes and marked shared lanes)
-  Existing off-street trails
-  Proposed off-street trails



-  Bike shop location (Visit www.chicagobikesshops.info)
-  CTA stations with indoor parking (most transit stations have outdoor bike racks)
-  Chicago Public Library

