


CHICAGO NEIGHBORHOOD MAP









Downtown Map 1: River North / Loop / South Loop

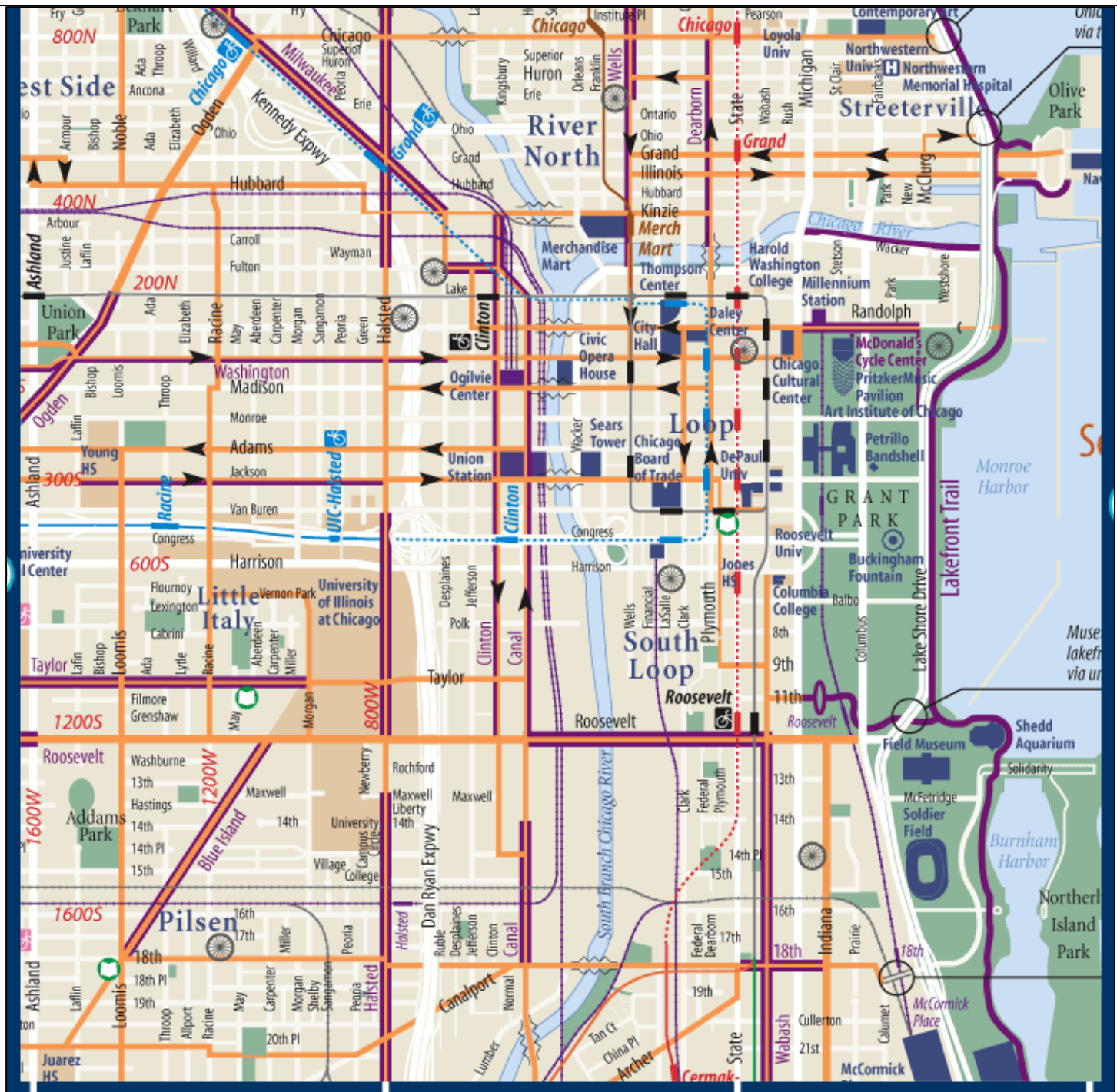
(from Chicago Ave south to Cermak and the lake west to Ashland)

This is from the CHICAGO BIKE MAP—a great map for real estate shopping since it shows all the “L” and Metra TRAIN STOPS and neighborhood names (as well, of course, as all the good bike routes). To see the whole map online or to order a print copy go to <http://www.cityofchicago.org/Transportation/bikemap>.



Map Key:

-  Existing bike lanes
-  Existing marked shared lanes
-  Recommended bike routes (Includes locations of proposed lanes and marked shared lanes)
-  Existing off-street trails
-  Proposed off-street trails
-  Bike shop location (Visit www.chicagobikesops.info)
-  CTA stations with indoor parking (most transit stations have outdoor bike racks)
-  Chicago Public Library



2007 Chicago Bike Map